





LEGEND

-  Open Water Wetland Restoration
-  Emergent Wetland Restoration
-  Wetland Buffer (Upland) Restoration
-  Muskegon County Acquisition Boundary

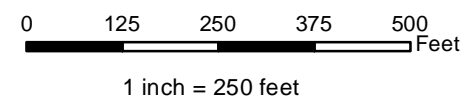
RESTORATION SUMMARY:

LINEAR FEET OF SHORELINE SOFTENING	OPEN WATER WETLAND	EMERGENT WETLAND	WETLAND BUFFER
1,825	27.22 AC	9.02 AC	1.05 AC



Bear Lake/Bear Creek
Hydrologic Reconnection Project
Muskegon County, Michigan

West Michigan Shoreline



**RESTORATION
AS-BUILT PLAN**

Project: 1504550

Figure: 1